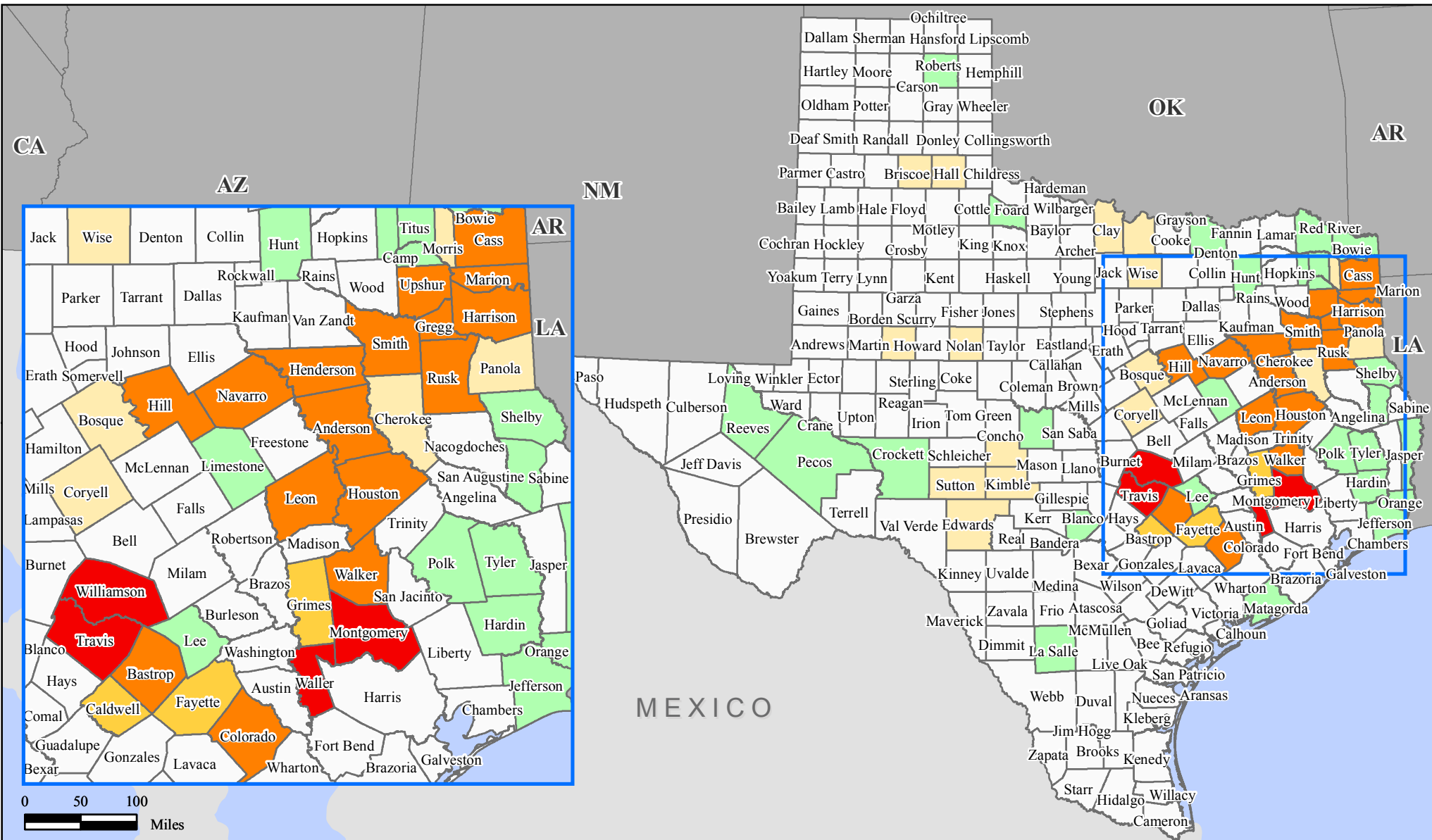
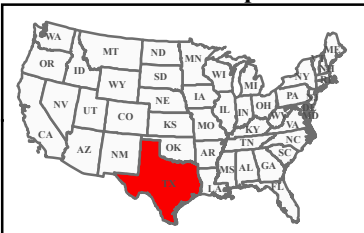








FEMA-4029-DR, Texas Disaster Declaration as of 02/01/2012



Location Map



Designated Counties	
	No Designation
	Individual Assistance
	Public Assistance
	Individual Assistance and Public Assistance
	Public Assistance (Category B)
	Individual Assistance and Public Assistance (Category B)



FEMA

Additional designations may be made at a later date if requested by the state and warranted by the results of further damage assessments.

MS-CI-AE-EG
 Mapping & Analysis Center
 02/01/12 -- 5:50 PM EST
 Source: Disaster Federal Registry Notice
 Amendment No. 11: 02/01/2012