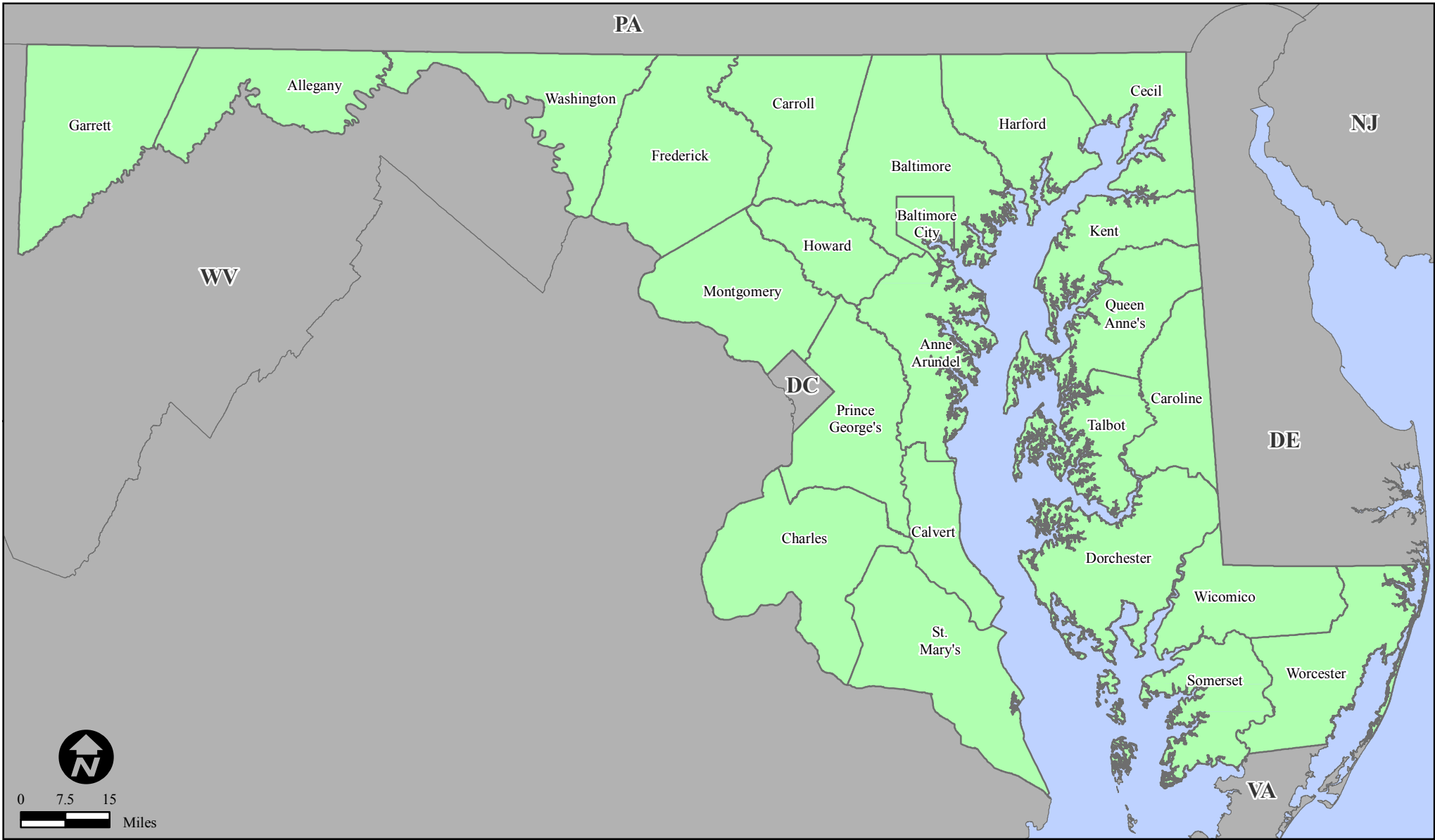
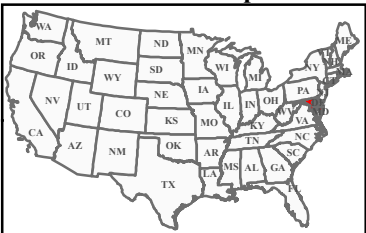


# FEMA-3349-EM, Maryland Disaster Declaration as of 10/28/2012




0 7.5 15  
Miles

## Location Map



### Designated Counties

 Public Assistance (Category B)

*All counties are eligible  
for Hazard Mitigation*



**FEMA**

MS-CI-AE-EG

Mapping and Analysis Center

10/29/12 -- 02:04 AM EST

Source: Disaster Federal Registry Notice  
10/27/2012