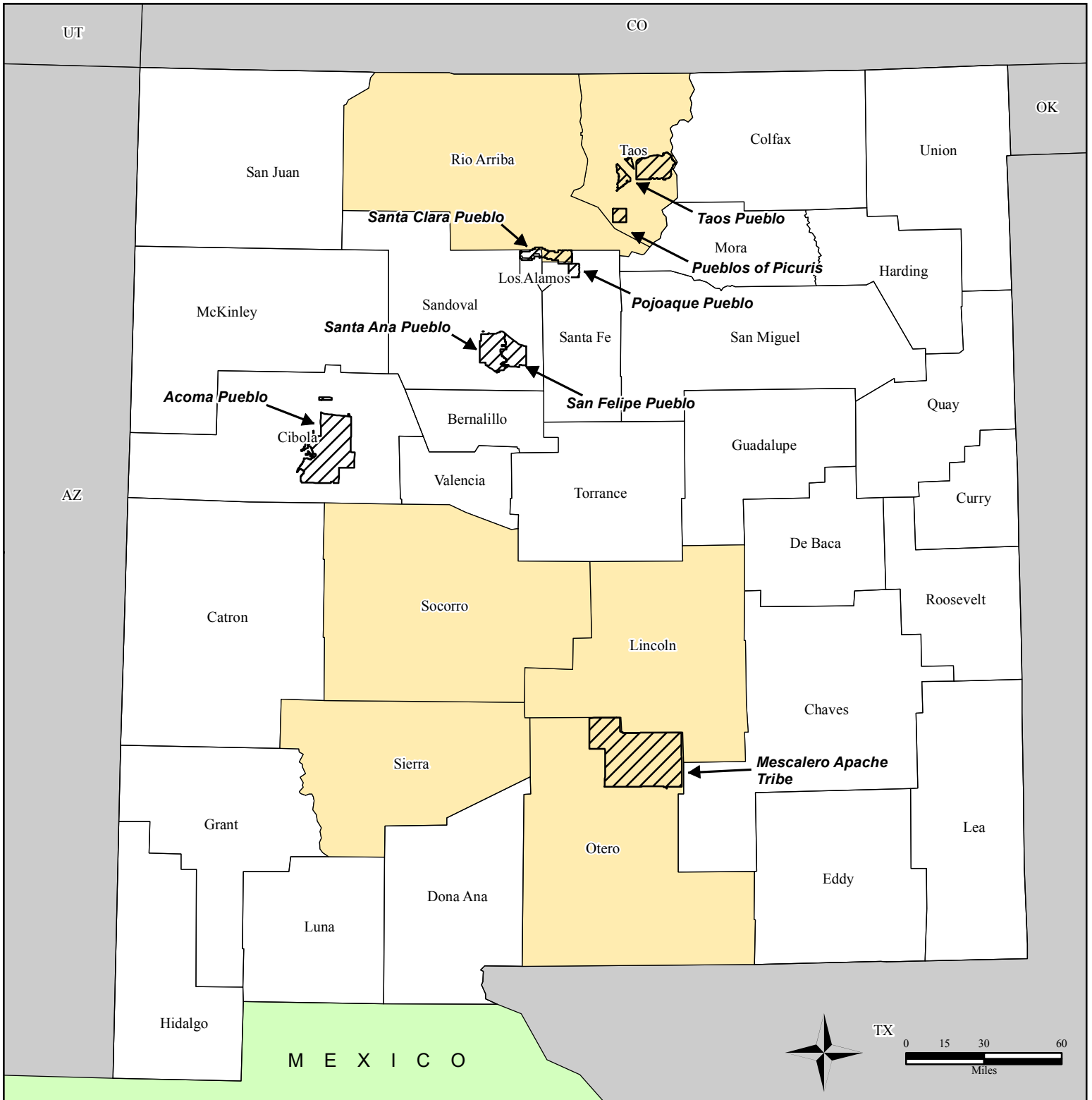




# FEMA-1962-DR, New Mexico Disaster Declaration as of 04/28/2011



**Location Map**



**Legend**

<b>Designated Counties</b>	
	Public Assistance
	Public Assistance, Reservation

*All counties and Indian Tribes in the State of New Mexico are eligible to apply for assistance under the Hazard Mitigation Grant Program.*



*ITS Mapping & Analysis Center  
Washington, DC  
04/28/11 -- 3:49 PM EDT*

*Source: Disaster Federal Registry Notice  
Amendment No. 1 - 04/15/2011*