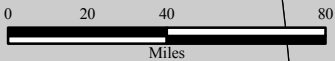
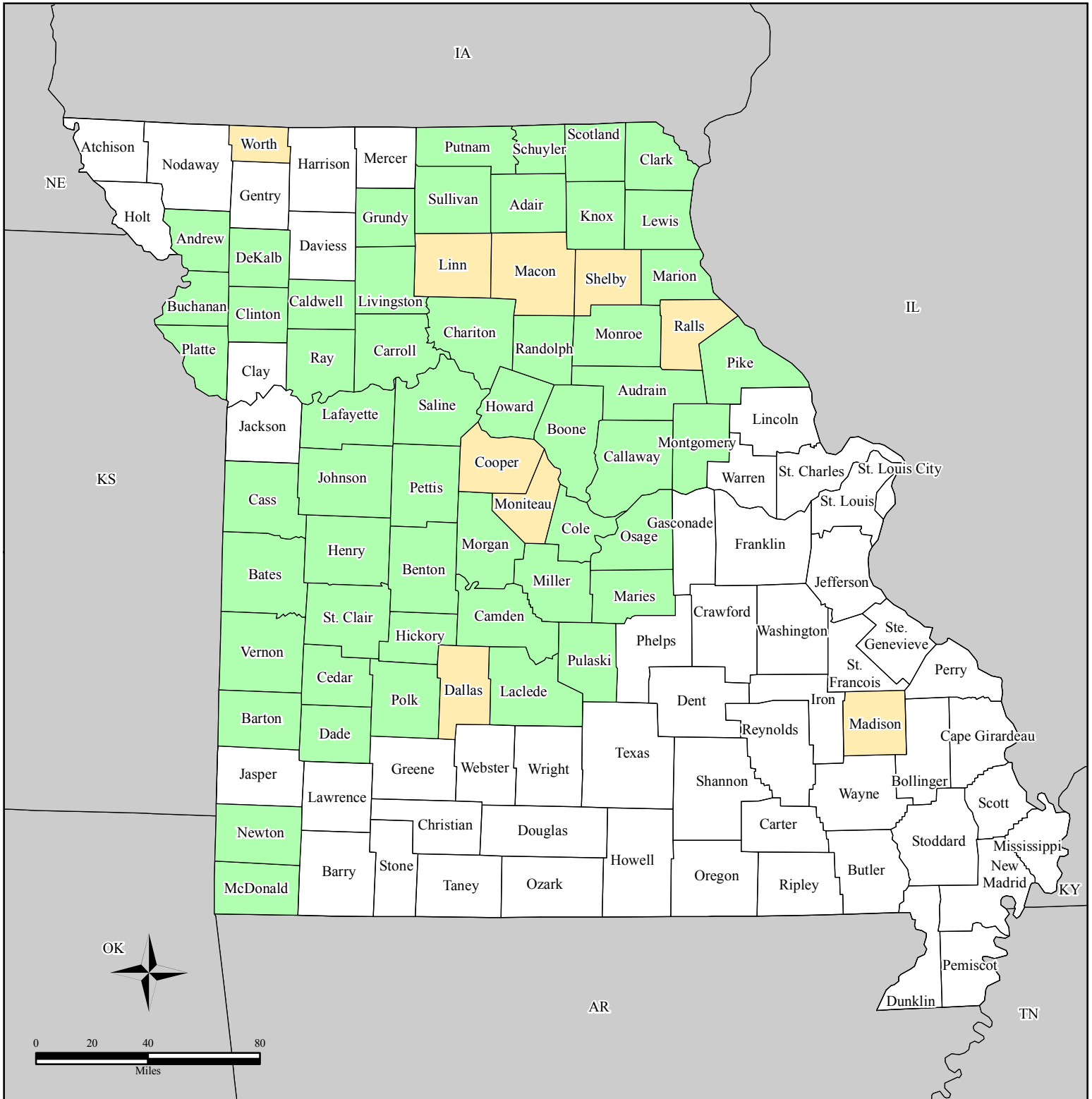
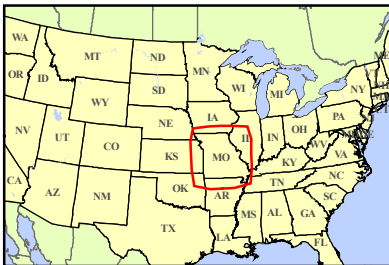


# FEMA-1961-DR, Missouri

## Disaster Declaration as of 05/03/2011



### Location Map



### Legend

Designated Counties	
<span style="display: inline-block; width: 15px; height: 15px; border: 1px solid black; background-color: white;"></span>	No Designation
<span style="display: inline-block; width: 15px; height: 15px; border: 1px solid black; background-color: yellow;"></span>	Public Assistance
<span style="display: inline-block; width: 15px; height: 15px; border: 1px solid black; background-color: lightgreen;"></span>	Public Assistance and Public Assistance - Snow Removal

*All counties are eligible for Hazard Mitigation*



ITS Mapping & Analysis Center  
Washington, DC  
05/03/11 -- 2:10 PM EDT

Source: Disaster Federal Registry Notice  
Amendment No. 2 - 05/03/2011