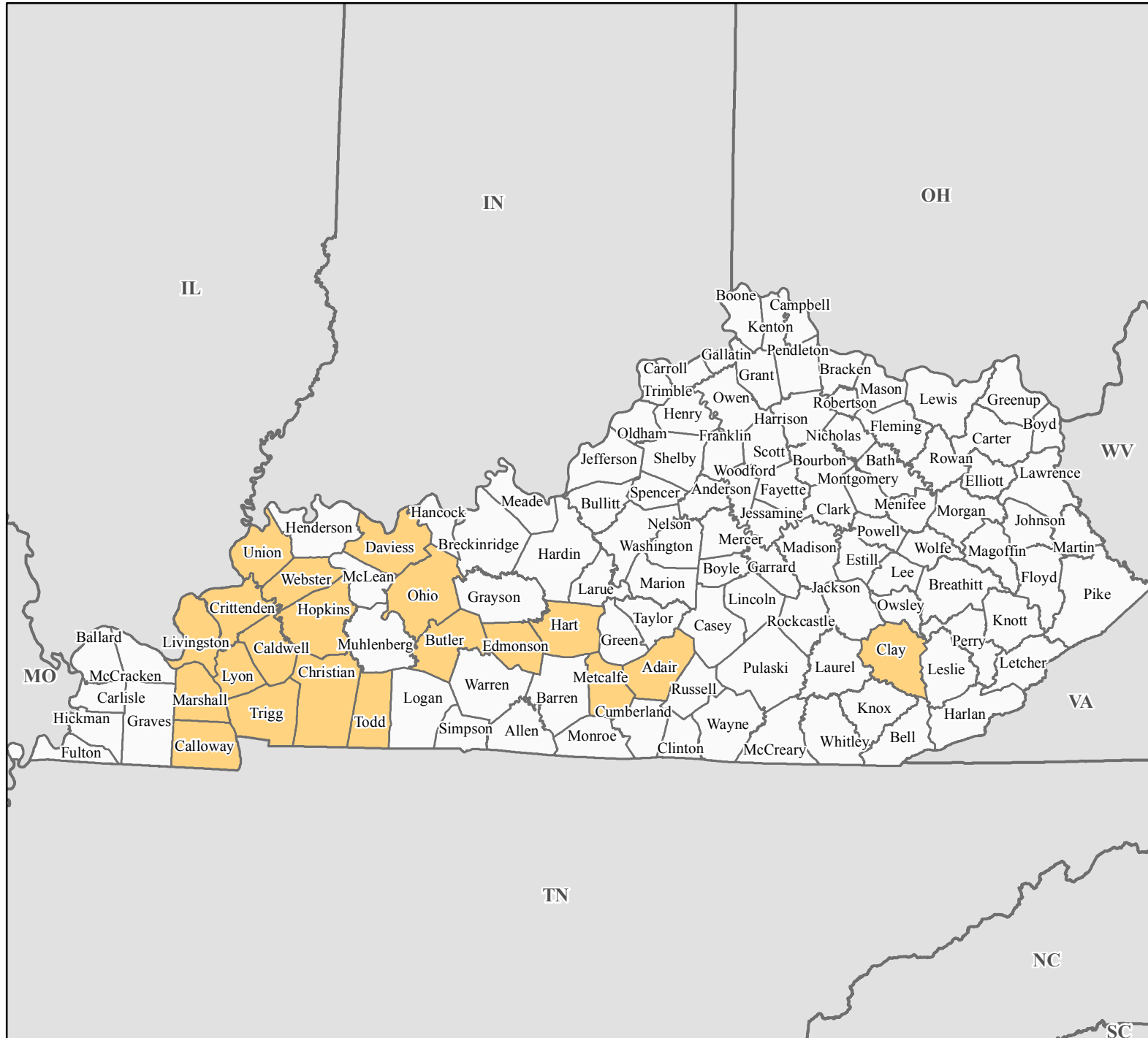


FEMA-4278-DR, Kentucky Disaster Declaration as of 08/26/2016



FEMA



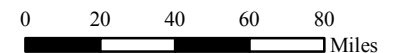
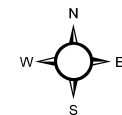
Data Layer/Map Description:

The types of assistance that have been designated for selected areas in the State of Kentucky.

All areas in the Commonwealth of Kentucky are eligible for assistance under the Hazard Mitigation Grant Program.

Designated Counties

- No Designation
- Public Assistance



Data Sources:

FEMA, ESRI;
Initial Declaration: 08/26/2016
Disaster Federal Registry Notice:
08/26/2016
Datum: North American 1983
Projection: Lambert Conformal Conic