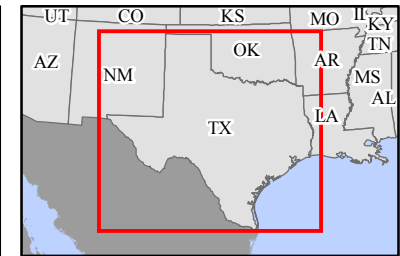
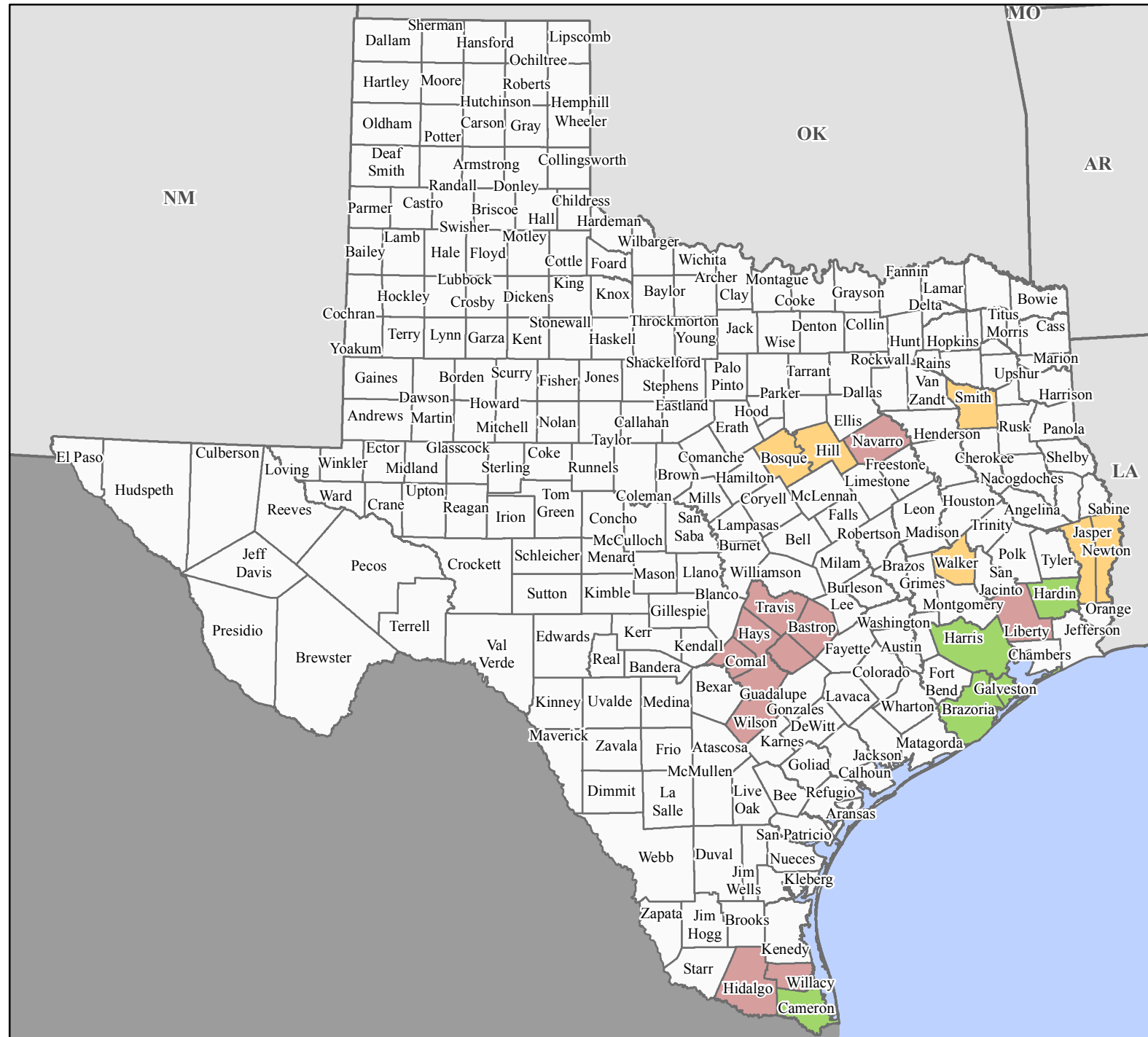


# FEMA-4245-DR, Texas Disaster Declaration as of 1/29/2016



FEMA




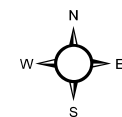
### Data Layer/Map Description:

The types of assistance that have been designated for selected areas in the State of Texas.

All areas in the State of Texas are eligible for assistance under the Hazard Mitigation Grant Program.

### Designated Counties

- No Designation
- Individual Assistance
- Public Assistance
- Individual Assistance and Public Assistance



### Data Sources:

FEMA, ESRI;  
 Initial Declaration: 11/25/2015  
 Disaster Federal Registry Notice: 1/29/2016  
 Datum: North American 1983  
 Projection: Lambert Conformal Conic